




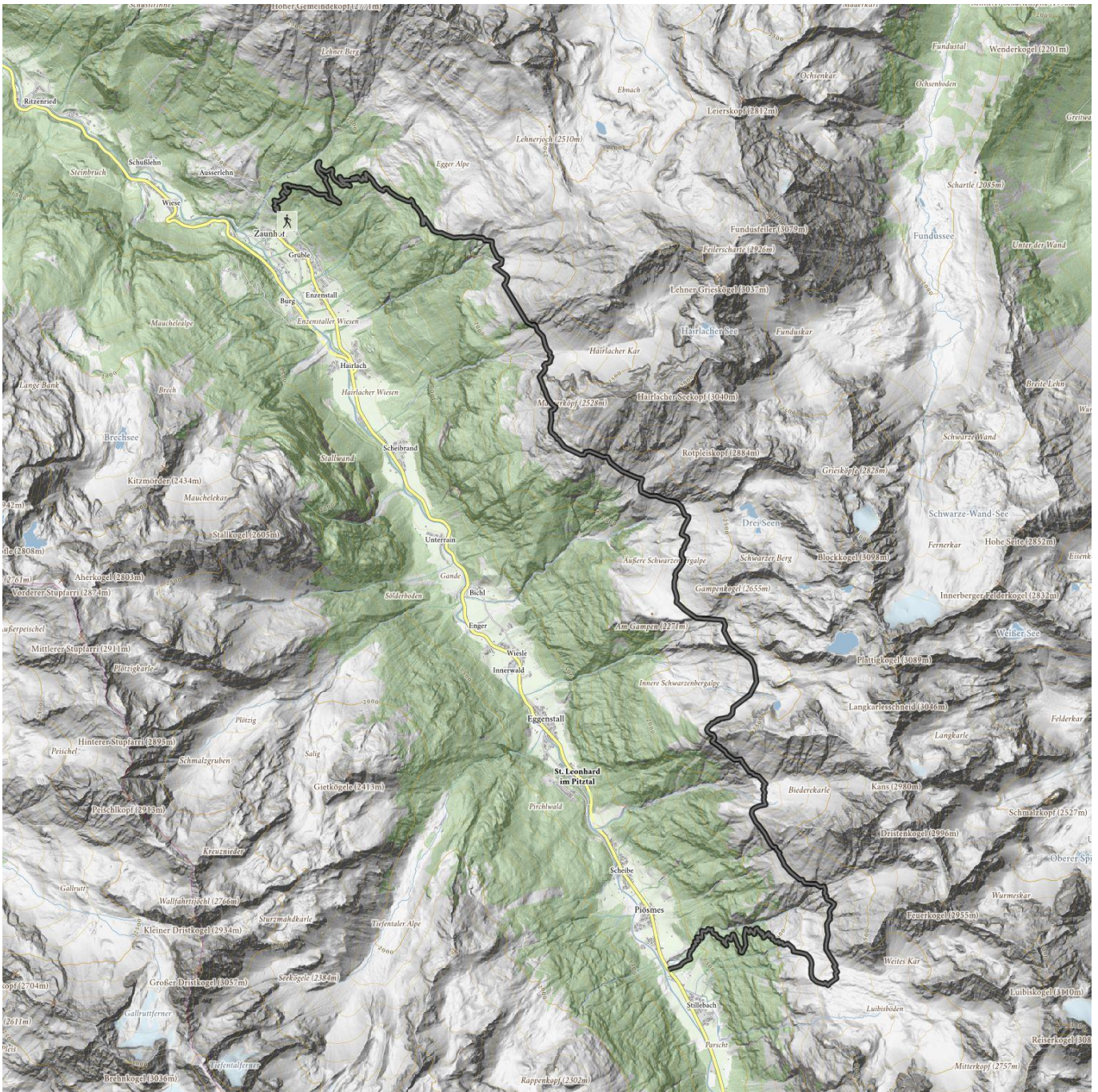
# St Leonharder Höhenweg (high-level trail)

  
Elevation uphill  
1390 m

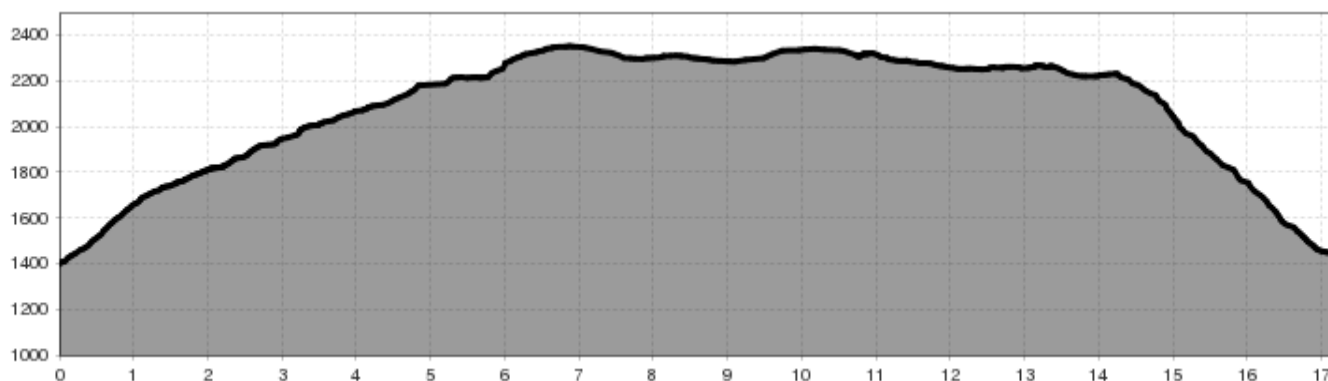
  
Highest point  
2374 m

  
Distance  
16,9 km

  
Total walking time  
9:00 h



# St Leonharder Höhenweg (high-level trail)



## Information

Elevation downhill **1360**

Starting point  
**car park goods cable car near Zaunhof/Grüble**

Destination point **Piösmes**

Path surface  
**track, high-level-trail,**

Arrival, public transport  
**Take the bus till the bus stop Zaunhof Grüble.**

Difficulty  
**hard / black mountain path**

## Contact

Name  
**Ortsinformation Mandarfen**

Street / number **Mandarfen 62**

Zip code **6481**

Town  
**St. Leonhard im Pitztal**

Phone **+43 (0) 5414 86 999**

E-Mail [info@pitztal.com](mailto:info@pitztal.com)

## Description

Follow the well-marked agricultural road to the catered mountain hut Ludwigsburger Hütte. Then continue to walk to the Lehnerjoch and turn right after approx. 10 minutes and follow the well-waymarked track southwards. After crossing a few cirques and streams, follow a steep, secured descent to another cirque, the Hairlacher Kar. Next, climb up the steep track (secured with ropes) to the stunning Mauerköpfl summit. Continue to walk over Alpine pastures beneath the Hairlacher Seekopf summit to the fork a little east of the Am Gampen. Then climb uphill in the direction of the Wilder See until you reach the Brandsee lake at the same altitude as the Schoaßkogel peak. At another cirque, the Biedere Kar, continue to walk on to the so called Luibisböden. It is possible to descend via the Luibisalm to Piösmes.

**Please note that no one should attempt this Alpine trek unless confident of good fitness levels and stamina.**