

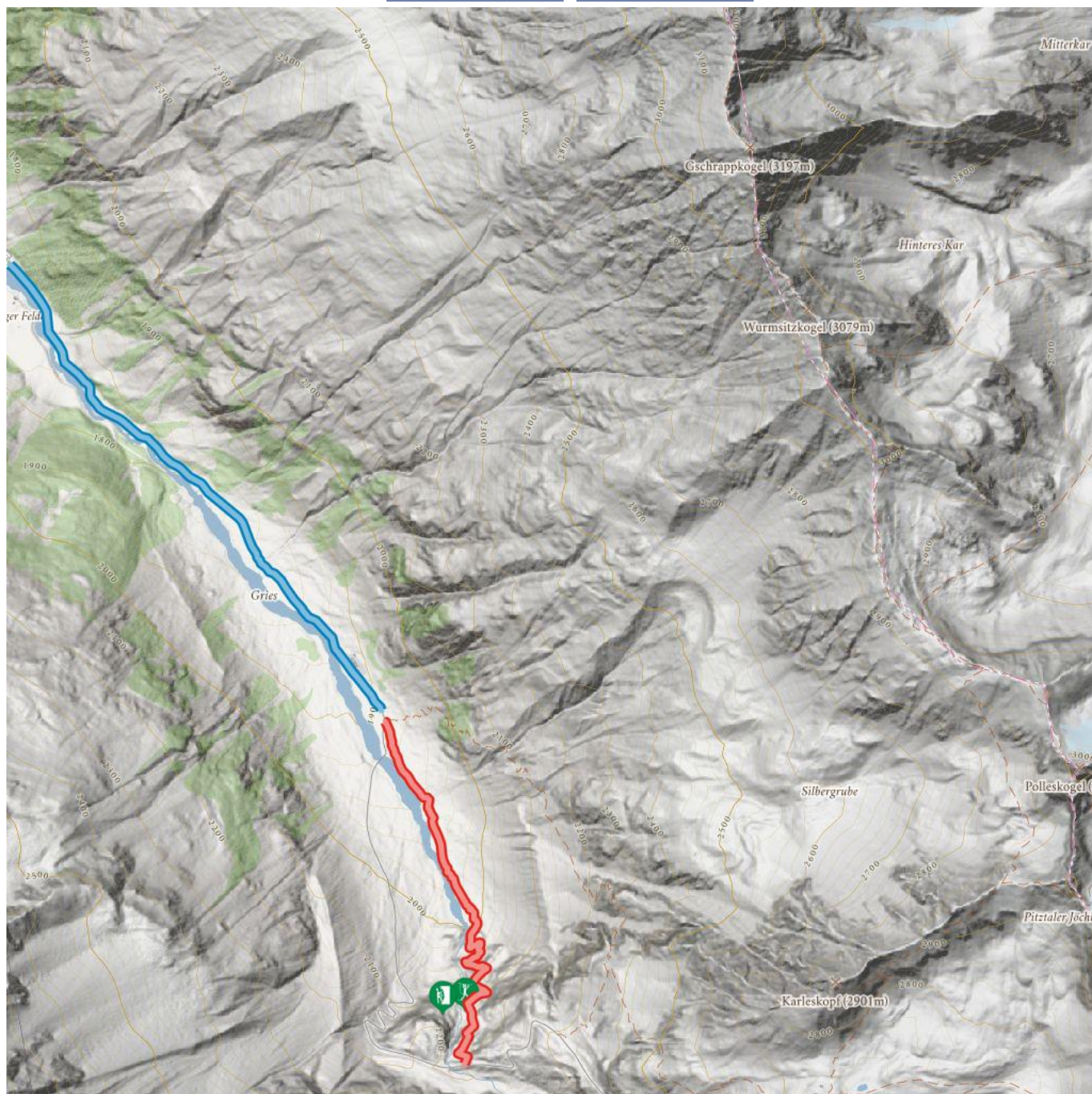
# Kletterpark Pitztaler Gletscher - Erlebnisklettersteig



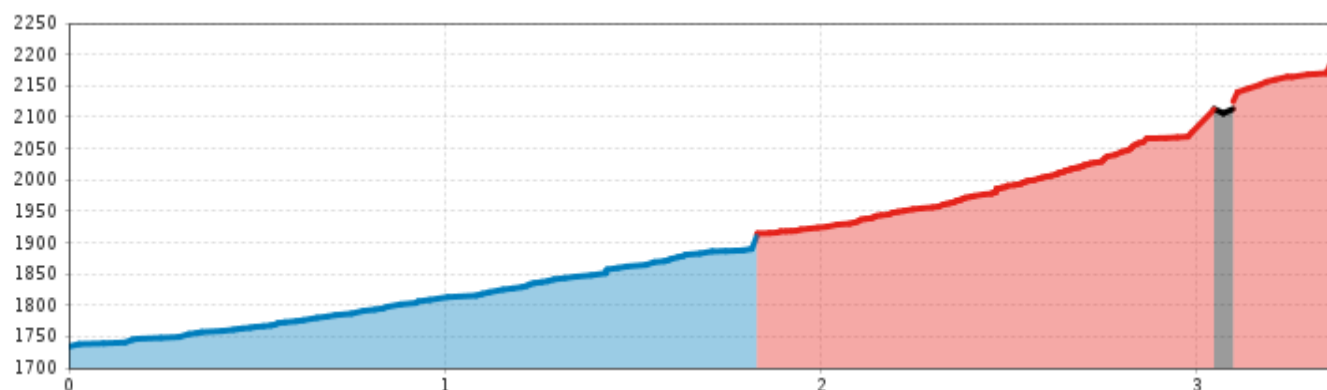
Via ferrata length  
220 m



Climbing time  
2:00 h



# Kletterpark Pitztaler Gletscher - Erlebnisklettersteig



## At a Glance

Difficulty level **B**

☒ Exposure N

## Information

### Approach

**From there you walk to the Gletscherstube and then follow the old trail towards the Braunschweiger Hut until the marked turning to the via ferratas (on the left side of the trail).**

**Approx. 1 h**

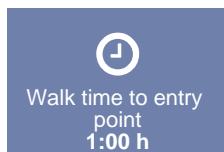
Elevation of starting point **1740**

Elevation of starting point **2080**

Elevation of exit point **2190**

Elevation of highest point **2190**

Altitude difference via ferrata **120**

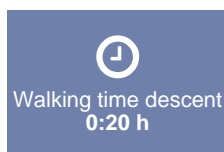


Topo image

Outline

Descent

**You reach the starting point of the via ferrata in 20 minutes via the hiking path.**



Arrival

**Exit the motorway A12 at "IMST - Pitztal" or if you are coming from the Fernpass then look for the direction Pitztal at Imst. Drive into the Pitztal until the valley head at Mittelberg (Municipality of St. Leonhard). There you can find a parking area for mountaineers on the left-hand side. The access by**

## Description

The via ferrata "Erlebnissteig" is suitable for children from 10 years and is the ideal preparation for the other three via ferratas. At the top, the family is rewarded with a view towards Tyrol's highest glacier. With the maximum difficulty level of B, this via ferrata is ideally suitable for children and makes hungry for more thanks to its natural type of construction. (220m length)

**car to the Gletscherstube is strictly forbidden!**  
**Please use the provided parking area.**

Public transport

**Take the bus till the bus stop Mittelberg  
Wendestelle.**

Parking

**Free car park at the car park Mittelberg or Pitztal  
Glacier.**

## Seasons

☒ MAY

☒ JUN

☒ JUL

☒ AUG

☒ SEP

☒ OCT

## Impressions

