


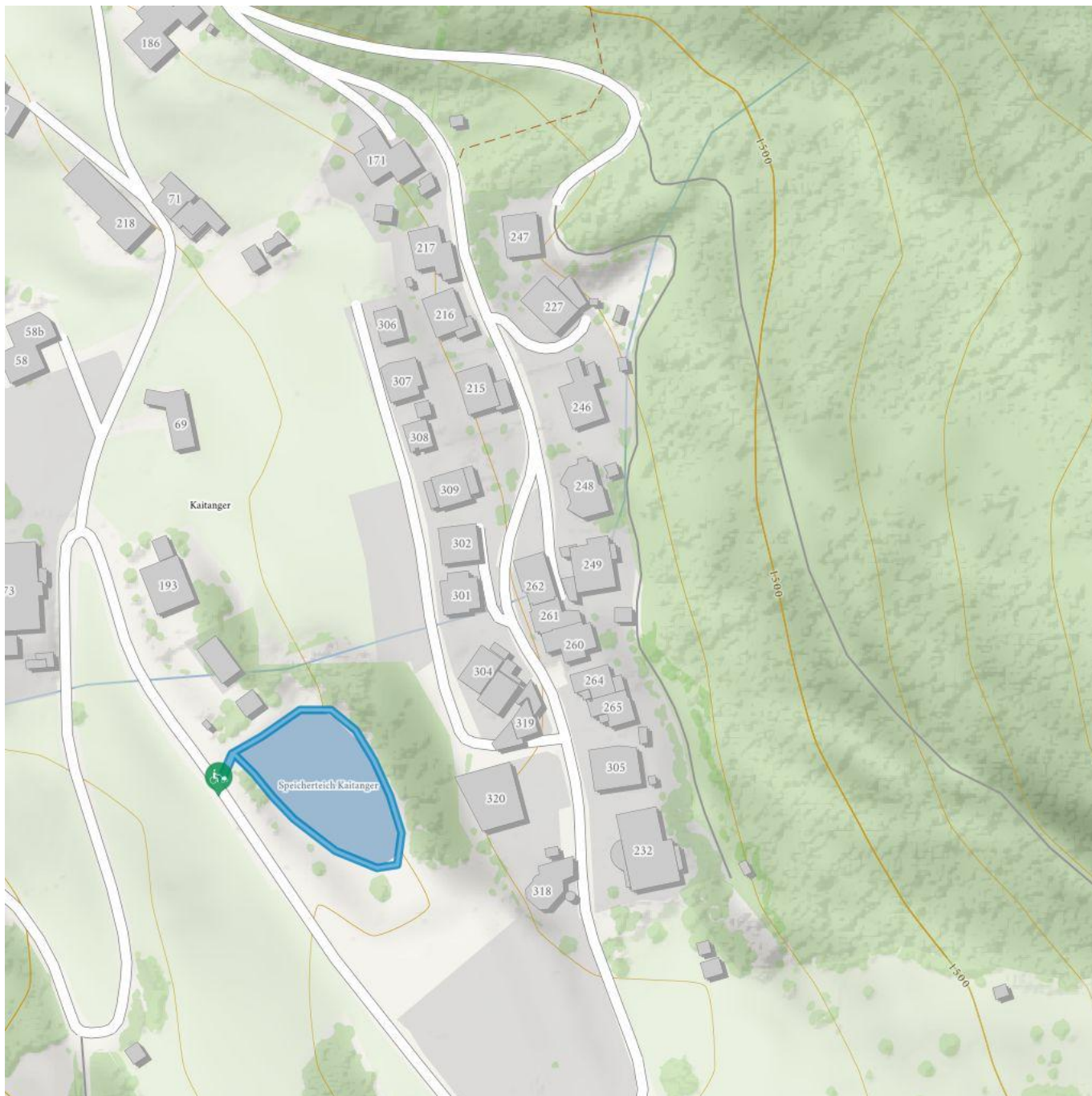
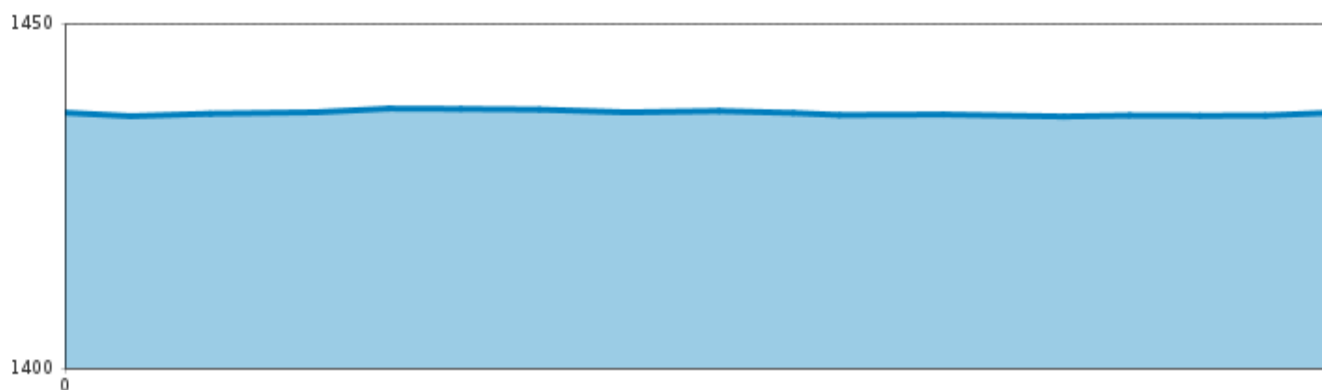


# Seeweg Reservoir

 Highest point 1440 m	 Distance 0,2 km	 Duration total 0:10 h
--	---	---



# Seeweg Reservoir



## Information

Starting point

**Eingang am Seeweg Speicherteich**

Destination point

**Eingang Seeweg Kaitanger**

Path surface

**loose gravel, this is easy to ride with the Swiss-Trac**

Parking

**Parking is available at the car park of the Hochzeiger Bergbahnen. The parking lot is asphalted but has no floor markings.**

Arrival, public transport

**Take the bus to the bus stop Jerzens Kaitanger.**

Public toilet available

**At the valley station of the Hochzeiger Bergbahnen. approx. 600 metres away**

Suitable for wheelchairs

- Easy walk on flat path and even surface

## Type of Route

Swiss Trac Tour

## Contact

Name

**Ortsinformation Jerzens**

Street / number      **Nr 220**

Zip code              **6474**

Town                  **Jerzens**

Phone                 **+43 (0) 5414 86 999**

E-Mail                 [info@pitztal.com](mailto:info@pitztal.com)

## Description

**Swiss-trac tour:** Park directly next to the valley station of Hochzeigerbahn gondola and then take the Swiss-Trac down the road before turning right for a nice, short circular route around the lake (ca. 10 min.). It's a loose gravel path that is accessible by Swiss-Trac.

 Impressions

