




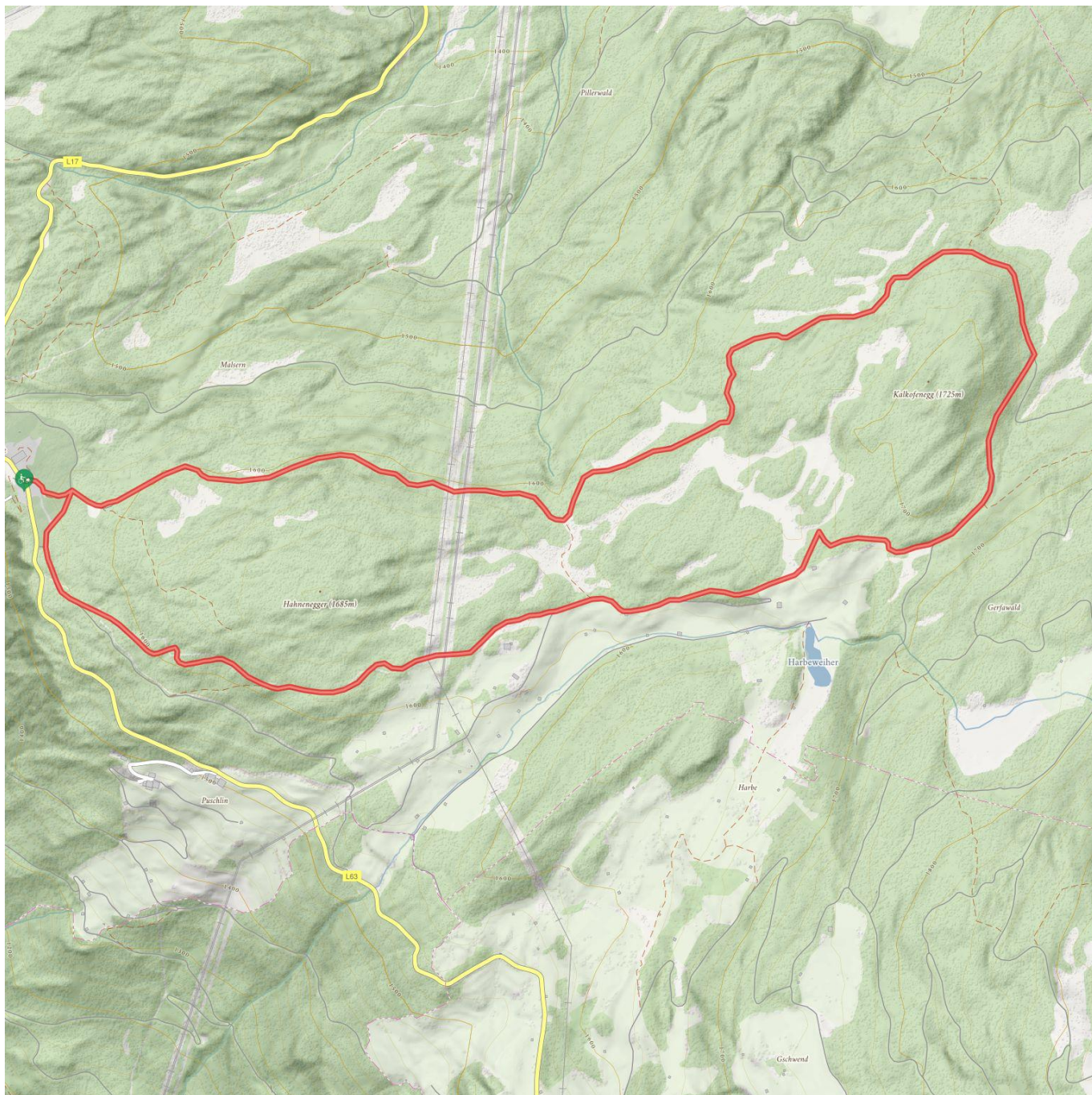
Great Harbe circular route


Elevation uphill
191 m

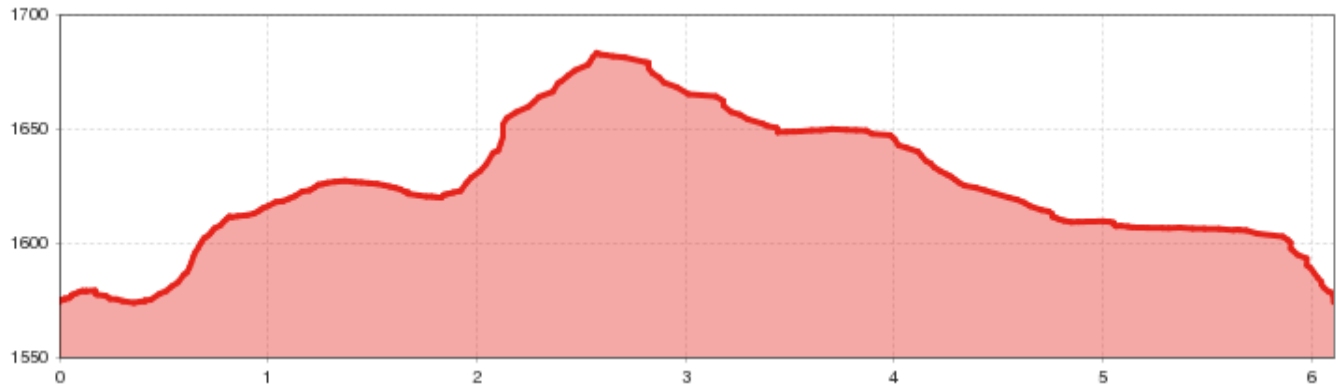

Highest point
1685 m


Distance
6,8 km


Duration total
2:00 h



Great Harbe circular route



Information

Elevation downhill **191**

Starting point
Naturparkhaus Kaunergrat

Destination point
Naturparkhaus Kaunergrat

Path surface
schmaler geschotterter Weg, breiter Forstweg

Parking
Parkmöglichkeit am Parkplatz

Arrival, public transport
Nehmen Sie den Bus bis zur Haltestelle Fließ Naturparkhaus.

Public toilet available
Ein Rollstuhl WC befindet sich im Restaurant Gachenblick.

Suitable for wheelchairs

- Hike with moderate incline or demanding or bumpy surface in places

Type of Route

Swiss Trac Tour

Contact

Name	TVB Pitztal
Street / number	Gachenblick
Town	Fließ
Phone	+43 (0) 5414 86 999
E-Mail	info@pitztal.com

Description

Swiss-Trac Tour: Start: Naturparkhaus Kaunergrat. From there, initially follow a narrow gravel path that will change into a wide forest path. After ca. 30 metres you will reach a junction. Keep right and start your circular route. You can, of course, also take this route in the opposite direction. The forest path will now climb continually. The gravel is loose and rough in places and several water bars cross the path. After approx. 2.5 km you will reach a beautiful spot where you can enjoy views of the Harbe pond and the Harbe meadows which is ideal for a break. After ca. 3 km you will reach the highest point of this route. There is a turn-off to Aifner Alm, but remain on the path that is now taking you downhill and easy to navigate. The circular route will take approx. 2 hours and is 6 km long. Return to the starting point at Naturparkhaus via the same short path as at the beginning of the route.

 Impressions

