



# Ibex hiking tour



Uphill ascent  
1070 m



Descent  
1070 m




Highest point  
2634 m



Walking time / ascent  
3:00 h



Route length  
9,4 km



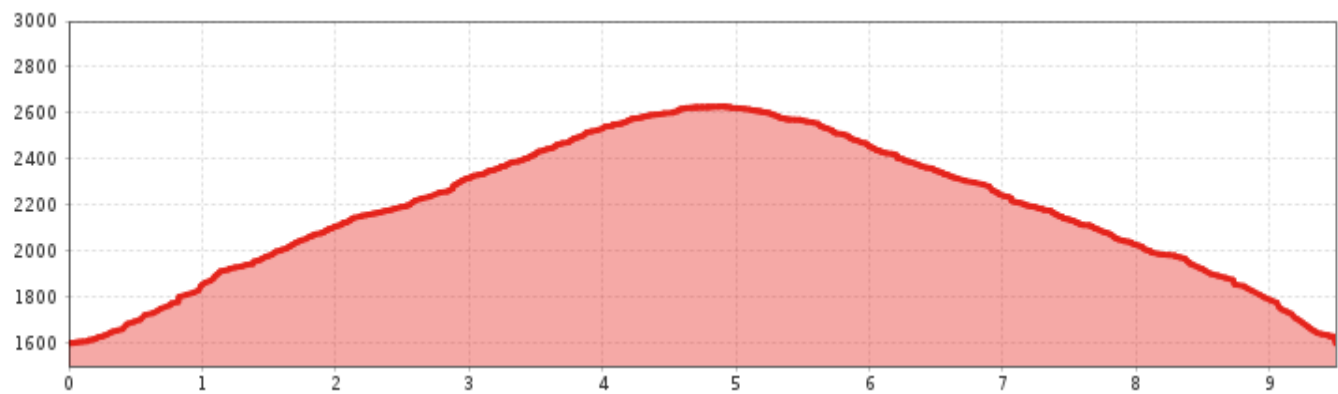
Walking time / total  
5:00 h



Walking time / descent  
2:00 h



# Ibex hiking tour



## Information

Starting point

**car park between Plangeroß and Weißwald**

Destination point

**car park between Plangeroß and Weißwald**

Path surface

**track**

Arrival

**Take the bus till the bus stop St. Leonhard Plangeroß.**

## Description

**(Rüsselsheimer Hütte/Gahwinden**

Walk from the starting point on a well-prepared but steep path to the catered mountain hut Rüsselsheimer Hütte, set in a picturesque location. After the hut, the path continues steeply uphill over rocks and gravel and then a moderately steep track turns off to the left. Walk by this track directly to the Gahwinden viewpoint, where a breath-taking view of the Glaciers and lower valley awaits. Return via the outward route.



## Impressions





