
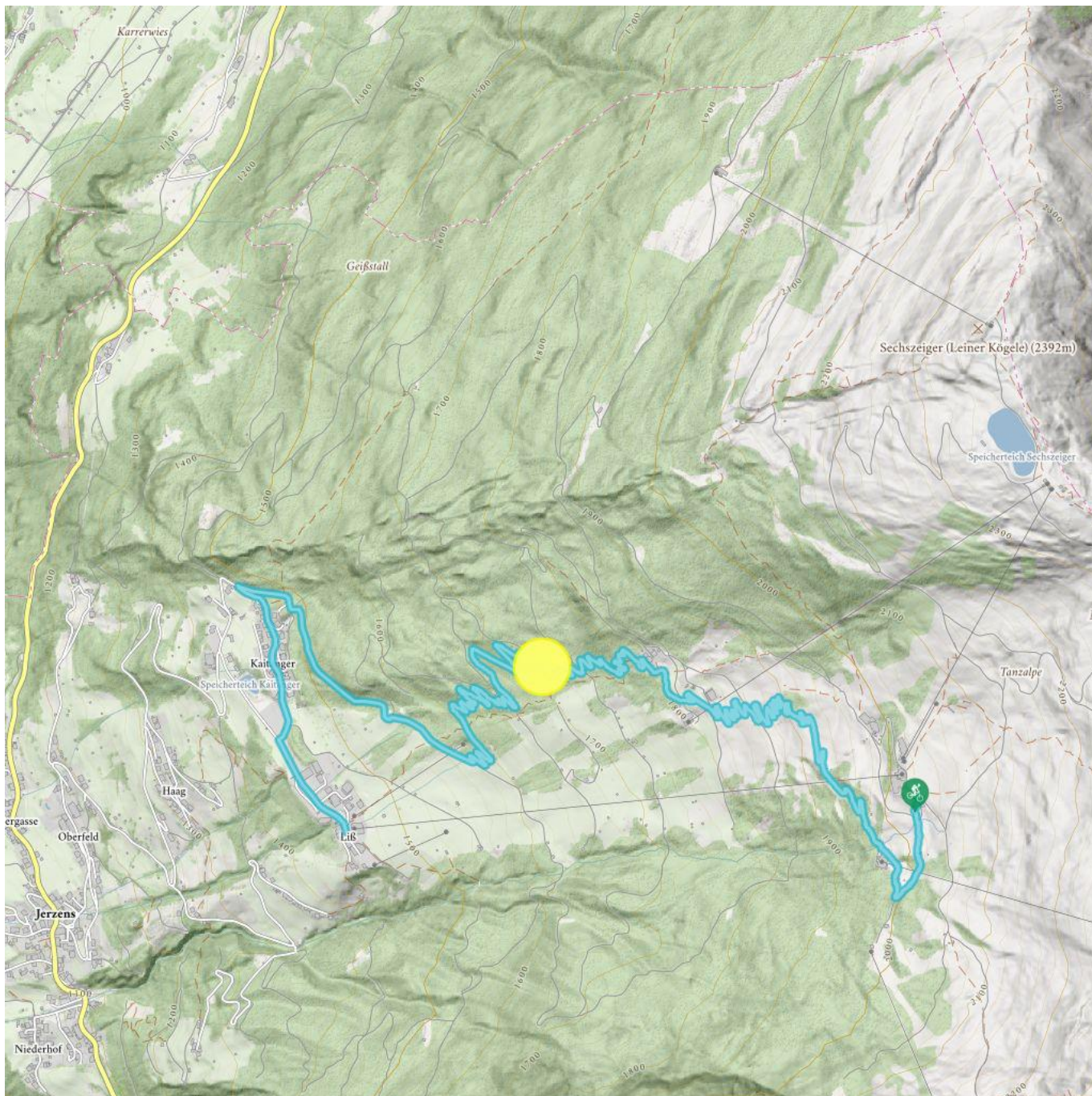


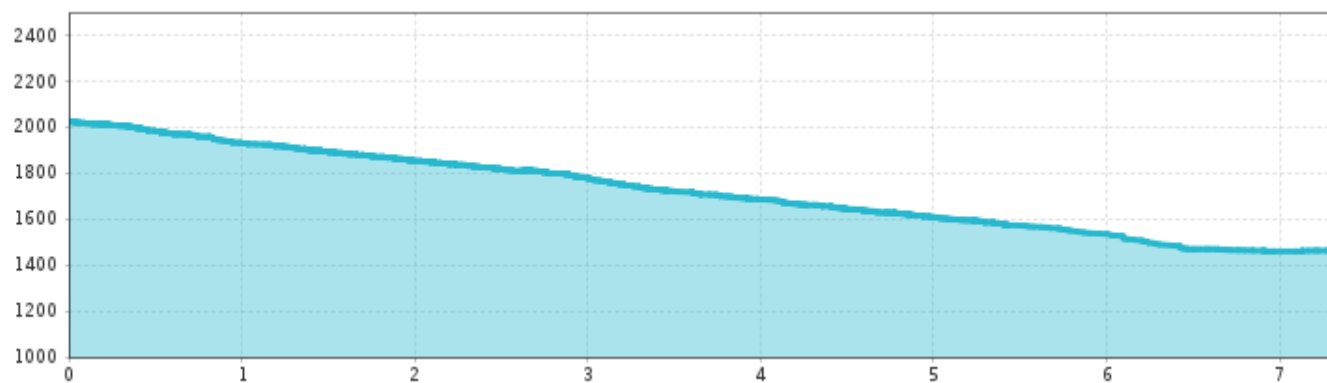
Hochzeiger Family Trail


Highest point
2000 m


Route length
7 km



Hochzeiger Family Trail



Elevation loss **550 m**

Information

Starting point

Mittelstation Hochzeiger 2,000 m

Finishing point

Hochzeiger Talstation, 1,450 m

Getting there

If you arrive by car, follow the road signs to Jerzens Hochzeiger Bergbahnen.

Public transport

Take the bus till the bus stop Jerzens Hochzeiger.

Parking

There is a huge car park at the valley station of the Hochzeiger Bergbahnen in Liss/Jerzens for free.

Description

There is riding fun for all age groups on the blue single trail, which is around 7 km long. The Hochzeiger Family Trail is characterized by a moderate gradient (3% to 8%) and hardly any obstacles. But there are some curves, berms, waves and of course endless fun. The single trail starts at 2000 meters at the Hochzeiger middle station. From the middle station it runs on the "Hexenweg" to the Hochzeigerhaus/Stalderhütte, before the trail enters into the stone pine forest near the "Bärensteig" and finally ends at the Hochzeiger valley station at 1,450 m. The bikes can be transported to the middle station with the gondolas. There are special bike tickets available. At the valley station you can also find a bike rental and a bike washing area.

 Impressions

