



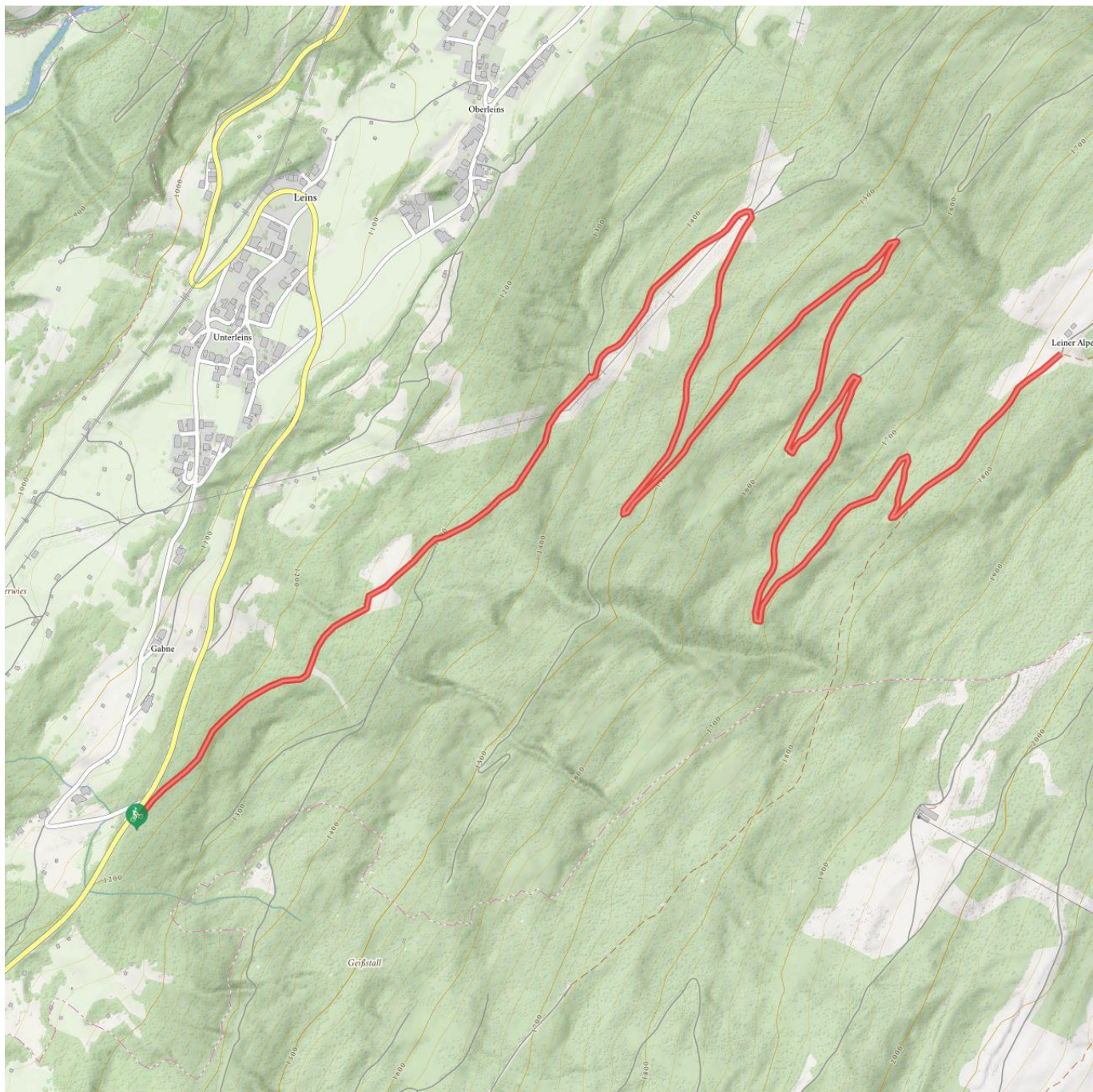
Variantion 6019 Leiner Alm


Elevation gain
640 m

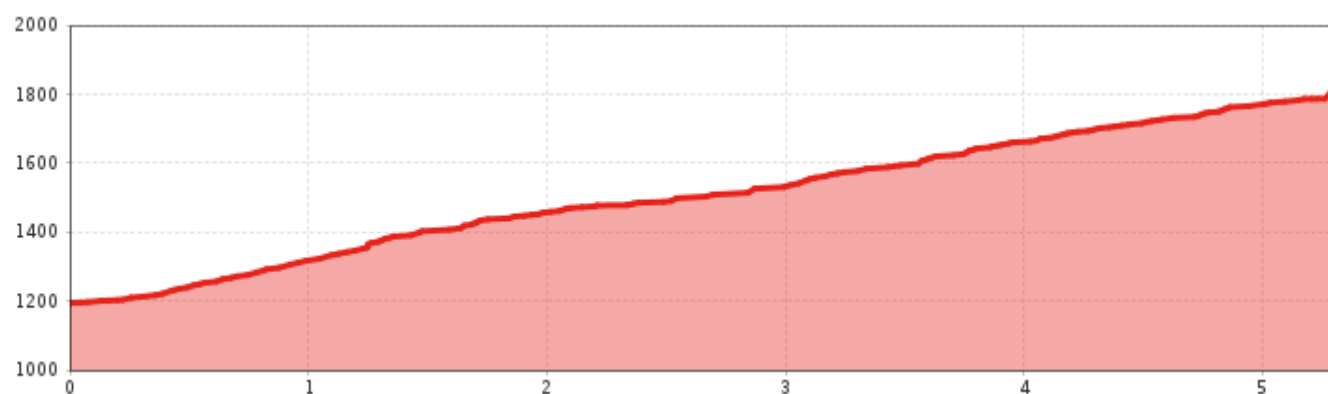

Highest point
1823 m


Ride time
1:40 h


Route length
5,3 km



Variation 6019 Leiner Alm



Information

Starting point	car park Galtwiesen
Finishing point	car park Galtwiesen
Path surface	5.3 km Gravel
Number	6019
Duration E-Bike	1:00 h
Fitness	3
Technical	3

Description

The starting point for this tour is the car park Mühl Schrofen. Follow the forest road, signposted 6020, to the first junction, where you turn left towards Leiner Alm. Turn right at the next junction and follow the signposting 6019 to the Leiner Alm. Follow the same path back to the starting point.

Impressions

