EN 2018

KAUNERTAL

# My Glacier Road

From Alpine meadows
to the eternal ice

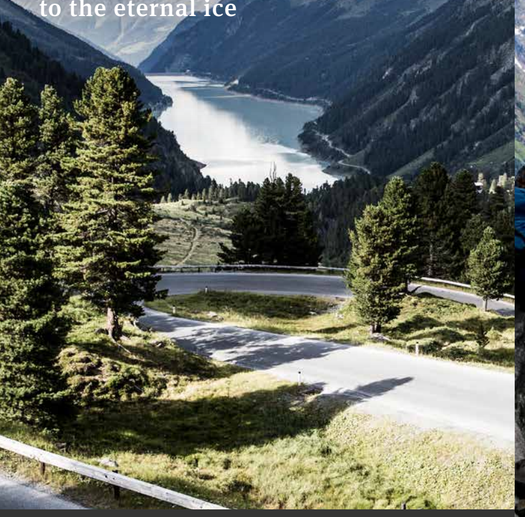

kaunertaler-gletscher.at

Tirol

## Location

At the corner of three countries,
in South West Tyrol

## Getting here

From Innsbruck via the Landeck tunnel
From Vorarlberg via Landeck

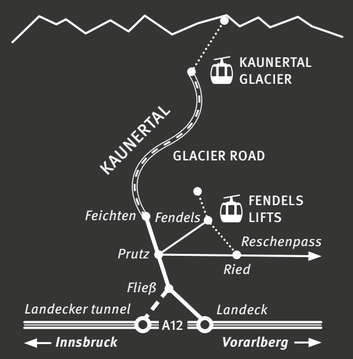


Experience your Glacier Road also on

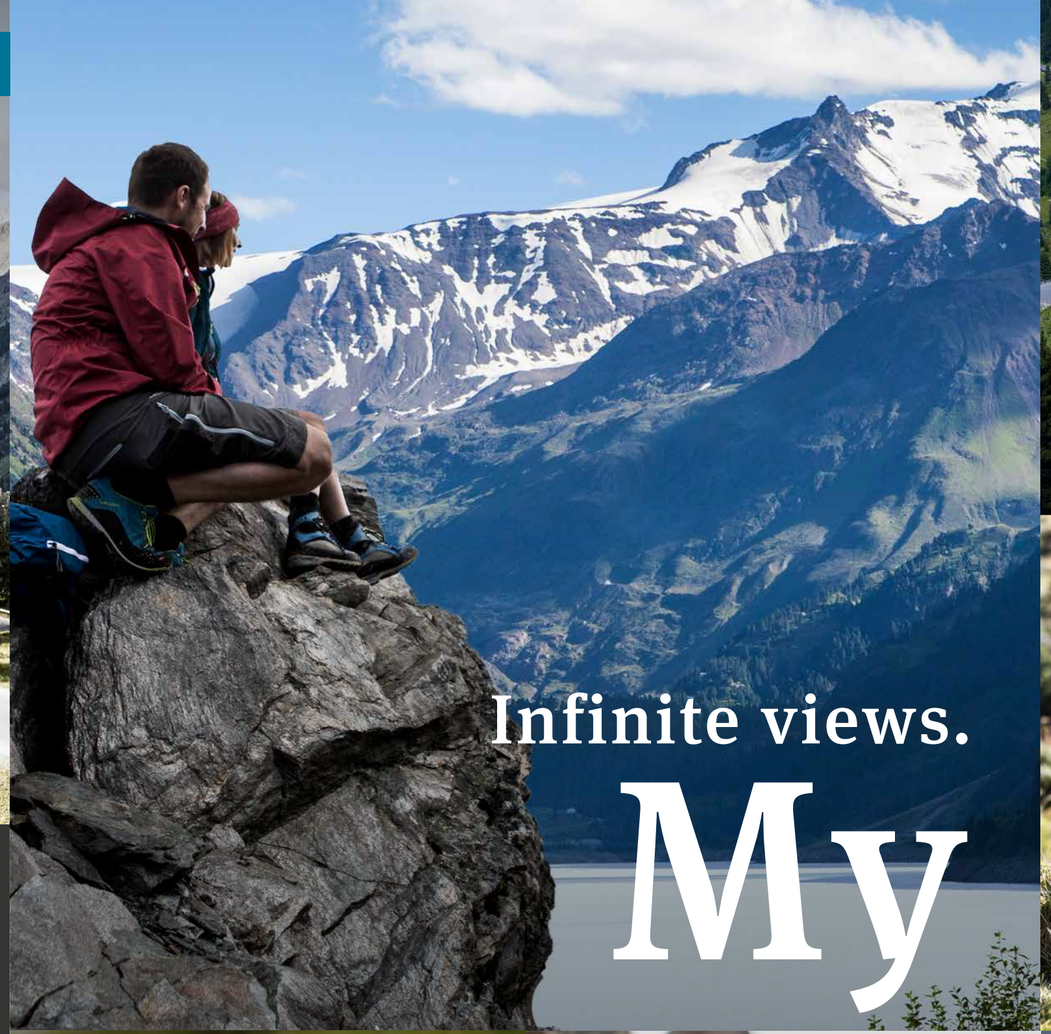

Infinite views.

# My

KAUNERTAL

All the Alpine altitude zones.

Nature.



Experience Alpine wildlife.

# way.

To the Glacier.

Sport.



Many little wonders.

# The Kaunertal Glacier Road

The most beautiful "dead end" in the world! A drive on the Kaunertal Glacier Road takes you through all the vegetation zones of the Alps and opens up a mountain landscape that has been shaped over millions of years by glacial ice. The free app "Locandy – Kaunertal Glacier Road" gives you all the information you need along the road.

Glacier Road · Waterfall · Locandy – free app for outdoor games · Geocaching · Gentle hike · Difficult hike
Viewpoint · Crevasse · Stations · Hiking path · Intermediate hike · Favourite spots with benches to relax at

## 1 Herzogmad
This was where Duke Friedrich of Habsburg sought refuge for a few days whilst fleeing from Constance to Merano 500 years ago.

## 2 Larch Giant
Carving in the trunk of a 250 year old larch tree

## 3 Wolfskehr
The last inhabited farmstead in the Kaunertal

## 4 Glacier Pothole
Natural monument, created by the powerful flow of glacial melt water

## 5 Lake Ruins
The last permanent settlement, here until 1863

## 6 Versetz
Quarry for the rubble dam of the Gepatsch Reservoir

## 7 Lupins – poor man's coffee
Seeds were roasted and processed into a malty beverage

## 8 Ibex Slope
Ibex graze here in spring and autumn

## 9 The Gepatsch Reservoir
Upon its completion in 1964, it was the tenth highest rubble dam in the world

## 10 Hiking Tip
Zirbenweg trail to the Gepatschhaus, duration 6 hours

## 11 Wurmetalbach
Waterfall, 140 m high

## 12 Knottenkino (rock cinema)
Vantage point with view of the reservoir and the Kaiserberg Valley opposite

## 13 Urflschlucht Gorge
The deeply cut bed of the Faggenbach stream, which empties into the reservoir

## 14 Backdrop for Hollywood Movie "Spectre"
This is where the chase with Daniel Craig on the mountain road was filmed

## 15 Gepatschhaus and the Chapel of "Maria im Schnee"
The Gepatschhaus was built in 1873, making it the oldest Alpine Club hut of the Frankfurt section; in 1895 the chapel was built entirely of wood to hold mass for mountain guides and visitors

## 16 Stone 7
Survey point marking the position of the glacier in 1857

## 17 Fernergarten
Climbing garden and Rifflbach waterfall with entrance to the "Holderli Seppl" via ferrata

## 18 Schnapsloch

## 19 Stone Pine Forest
The stone pine is the queen of all conifers in the Alps (withstanding temperatures as low -40 degrees). Here, they form a beautiful end to the forest line on the Glacier Road

## 20 Hiking Tip
Circular hike over the red rocks and Fernergarten, 2.5 hours

## 21 Backdrop for Hollywood Movie "Triple X"
This is the spot where the winter scenes with avalanches, starring Vin Diesel, were filmed

## 22 Schlechtwetterhaag Shelter
Gathering point for shepherds and animals in times of bad weather

## 23 Hiking Tip
Rifflbach waterfall, duration 15 minutes

## 24 View of the Block Glacier
Block glacier of significant glaciological interest in the Ölgrubenkar

## 25 Hiking Tip
Seelesseen lakes, duration 30 minutes

## 26 Hiking Tip
To the hidden lakes, duration 1.5 hours

## 27 Glacier-polished Rocks
Traces of the glacier, which ground and polished the rock over millions of years

## 28 Hiking Tip
Trail around the Weißsee lake, duration 20 minutes

## 29 Hiking Tip
Schmugglerpfad (smuggler's trail) via the Weißseejoch into the Langtauferer Valley (I), duration 5 hours

## 30 Austria's Highest Bus Stop

## 31 Treasures in the Glacier Restaurant
Message-in-a-bottle dating back to the year 1911, Tiuterra Crystal from the "Mars Mission Amade 15" project

## 32 Glacial Crevasse
A path leads into the glacial crevasse, where you can experience the centuries-old blue shimmering ice

## 33 Hiking Tip
Ferneregg Spitz, duration 20 minutes

## 34 Drei-Länderblick (three-countries-view)
The border between Austria and Italy runs right through this point. Up here you have a view of the highest peaks in Austria, Italy and Switzerland

## New:
Starry walk in the Gepatsch on Fridays: 20.7.2018, 17.8.2018, 14.9.2018

© Nathanel Jan

## Adventure Tip:
Path through the glacier crevasse

## Excursion Tip:
Fendels Summer Mountain Adventure, fun and games for the whole family

# The Glacier Road
**from 1,273 up to 2,750 metres above sea level**

| ROAD TOLL | DAY TICKET | 14-DAY TICKET |
|---|---|---|
| Car/Private mini bus up to 5 people<br>Each additional person | 24.00<br>7.00 | 32.00<br>– |
| Bus/Taxi per person | 7.00 | – |
| Motorbike max. 2 people | 14.00 | 21.00 |
| Walker's toll* | 7.00 | 14.00 |

**GROUP DISCOUNTS** for coaches – bus drivers and tour guides travel free of charge
**SKI PASSES** – The toll for the Glacier Road is included in the price of your ski pass. The toll charge is always valid for a return trip. Rental vehicles can only buy day toll tickets. Toll and lift tickets are not transferable. * In the case of a mixed vehicle (skiers and pedestrians) pedestrians pay the walkers' toll.

# The Karlesjoch Gondola
**Endless views at 3,108 m**

| KARLESJOCH GONDOLA | ADULT | CHILD |
|---|---|---|
| Ascent and descent | 19.50 | 13.50 |
| With the Summercard Gold or Hiking 6 | 15.00 | Free |

# The Glacier Park Card
**Discover the regions of Imst, Pitztal and Kaunertal with one ticket!**

FROM 66.- PER PERSON FOR 3 IN 5 DAYS

Your date with nature – as often as you like:
10 cable cars, free entry to cultural partners and many more offers and discounts.

| PRICES | 3 IN 5 DAYS | 4 IN 7 DAYS | 10 IN 14 DAYS |
|---|---|---|---|
| ADULT | 66.00 | 75.00 | 112.00 |
| CHILD | 40.00 | 45.00 | 67.00 |

**PERIOD OF VALIDITY:** 1.5. – 26.10.2018. Individual lift opening times may vary. **DEPOSIT:** A deposit of Euro 2.00 will be charged for the Glacier Park Card. This will be refunded upon return of an undamaged key card.

**AGE GROUPS** **ADULTS:** born 2002 and older. Children: child rate for those born between 2003 and 2011, free for those born 2012 and younger. **BAMBINI:** Children up to 9 years (DOB from 1.1.2009 and younger) travel free of charge when accompanied by an adult **DISABLED:** the child rate applies (except Glacier Park Card) for guests with a disability certificate (disability level min. 60 % according to official ID). Photo ID is required for the purchase of discounted passes (bambini, children and disabled) without exception. In addition, children under 10 years also travel free of charge in winter! Tickets are issued to individuals and are non-transferable! Prices subject to change; errors and omissions excepted. All prices are in euros and include VAT.

BAMBINI FREE

**HOURS OF OPERATION** **GLACIER ROAD:** open June to August 7 am – 7 pm.
All other months 7 am – 5 pm.
**KAUNERTAL GLACIER:** Karlesjoch gondola: 10 am – 4 pm daily.
Restaurant Weißsee: 8 am – 4.30 pm daily.

**KAUNERTALER GLETSCHERBAHNEN & GLETSCHERSTRASSE**
6524 Kaunertal, Gletscherstraße 240
T +43/5475/55 66, kaunertal@tirolgletscher.com

**IMPORTANT TELEPHONE NUMBERS**
Alpine Emergency 140, Weather Information for the Kaunertal T +43/5475/340